



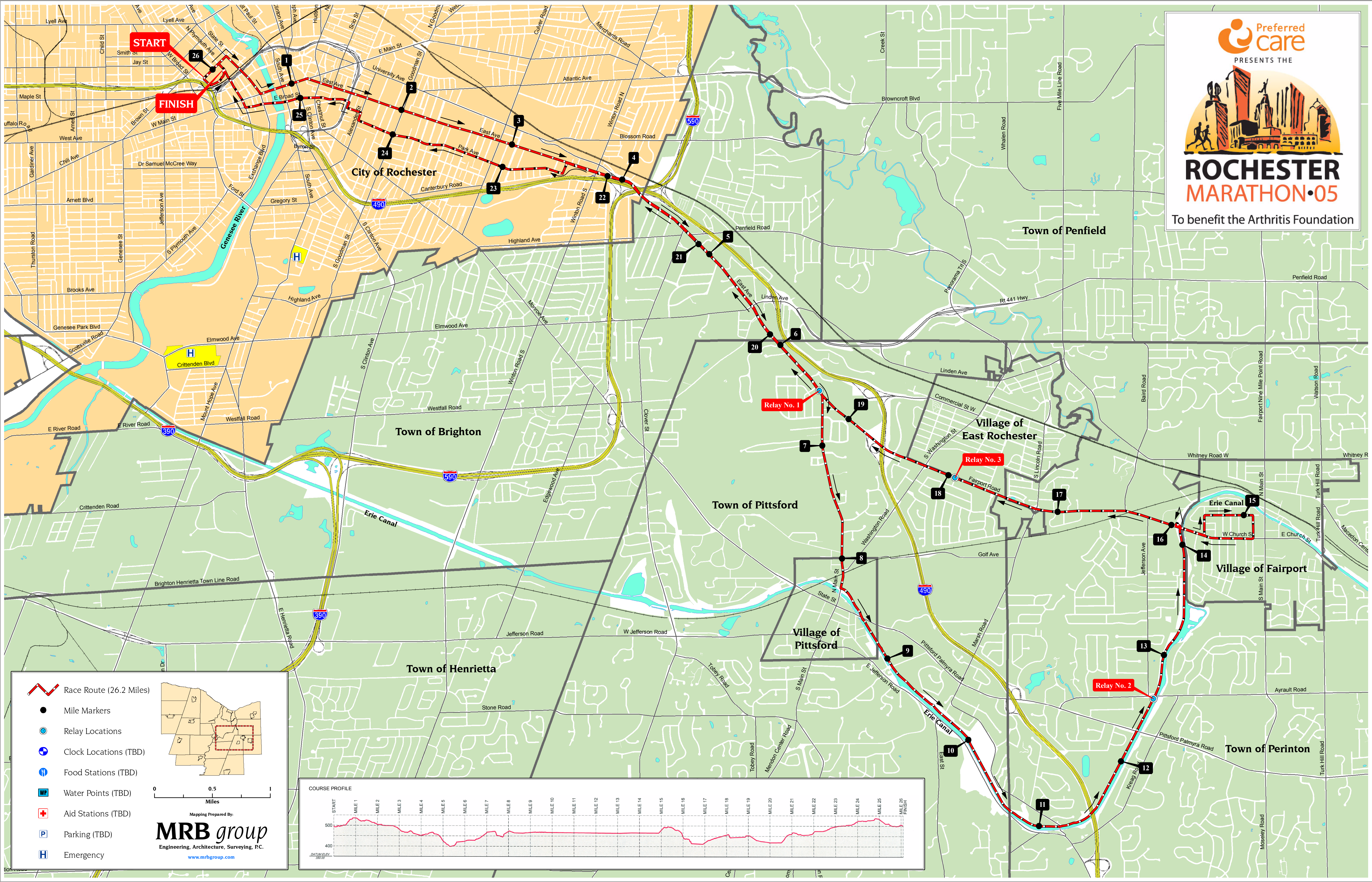
Preferred
care


PRESENTS THE




ROCHESTER MARATHON•05

To benefit the Arthritis Foundation







Race Route (26.2 Miles)




Mile Markers




Relay Locations




Clock Locations (TBD)




Food Stations (TBD)




Water Points (TBD)



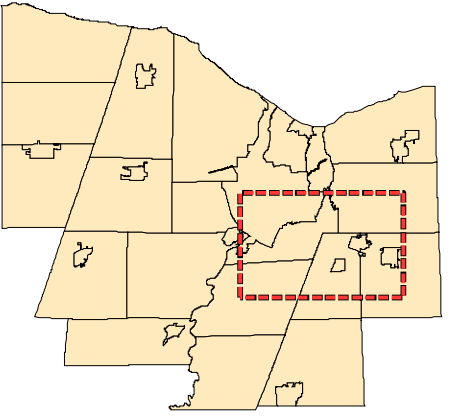
Aid Stations (TBD)



Parking (TBD)



Emergency



0 0.5 1
Miles

Mapping Prepared By:
MRB group
Engineering, Architecture, Surveying, P.C.
www.mrbgroup.com

